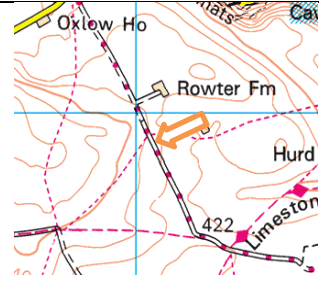
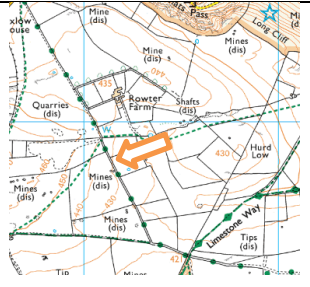

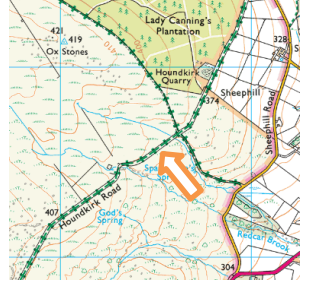










Glass *RELOADED*

Rights of Way as shown on Ordnance Survey Maps			
1:50,000 Landranger	1:25,000 Explorer		
		ORPA (Other Route with Public Access), also referred to as a UCR (Unclassified County Road) or occasionally a White Road	Usually legal to drive with an MPV (Mechanically Propelled Vehicle)
		BOAT (Byway Open to All Traffic), also commonly referred to as a "Byway"	Usually Legal to drive with an MPV
		Footpath	Cannot legally be driven with an MPV
		Bridleway	
		Restricted Byway	
		Other road, drive or track	If these are not marked as an ORPA, it should be assumed they are private and should not be driven

Not every BOAT or ORPA can legally be driven by MPVs. The legality of every lane you find should first be checked with Trailwise and/or the Local Authority Rights of Way Department.

Just because a lane is legal to drive, doesn't mean it can or should be driven by a 4x4. Some lanes are simply not accessible by 4 wheel drive vehicles due to natural obstructions, ground conditions..... Also, you may find a lane has been issued with a VR (Voluntary Restraint) notice. Trailwise can also provide useful information in these situations.

Useful Links		
Glass Reloaded	Multi-platform user group, with the aim of educating Laners and promoting the responsible use of our green lane network	http://www.facebook.com/groups/GlassReloaded/
		https://www.youtube.com/playlist?list=PLkhyPO6ypkm94zRrHTSuEtFVNPO7210hz (Or just google "Glass Reloaded")
Trailwise	National Catalogue of Rights of Way	http://www.trailwise.org.uk/
GLASS	Green Lane Association (Limited)	http://glass-uk.org/
TRF	Trail Riders Fellowship	http://www.trf.org.uk/
CALM	Countryside Access for the Less Mobile	http://www.calm-uk.org/
LARA	Land Access and Recreation Association	http://www.laragb.org/